

**Town of Eagle Point
Chippewa County
State of Wisconsin
Ordinance 2022-1
AMENDMENT TO ORDINANCE 2021-4
TO ESTABLISH WARD BOUNDARIES TO REFLECT POPULATION CHANGES
ACCORDING TO THE 2020 CENSUS OF POPULATION**

WHEREAS, following the 2020 Census of Population municipalities are required to adjust the boundaries for those wards which have either gained or lost population and as a result no longer fit with the statutory population ranges; and

WHEREAS, municipalities are required to make a good faith effort to accommodate the tentative plan submitted by the county.

NOW, THEREFORE, BE IT RESOLVED, that the Town of Eagle Point, Chippewa County, Wisconsin does hereby recognize the population of wards as follows for the purposes of setting up voting districts:

Ward 1

Town of Eagle Point lying east of a line described as follows: Old Abe trail south from the Town of Anson town line, then west on the south shore Chippewa River to O'Neil Creek, then north on State Hwy 178, then north on County Hwy Y, then north on 175th St, then west on 155th Ave, then north on 170th St, then west on 160th Ave, then north on 167th St, then west on 165th Ave, then north on 163rd St, then north on 165th St, then north on 167th St, then north on 169th St, then north on 171st St extending north to the town line.

Population: 884

Polling Place: Eagle Point Town Hall, 14802 State Hwy 124, Chippewa Falls, WI 54729

Ward 2

Town of Eagle Point lying north and west of a line described as follows: 155th Ave east from the west town line, then south on State Hwy 124, then east on 150th Ave, continuing east along the north line of Section 26 and 27, of T30N R08W, to the northeast corner of the northwest of the northwest of Section 27, then south to the southwest corner of Certified Survey Map 4488, then east along the south line of Certified Survey Map 4488, then north on 175th St, then west on 155th Ave, then north on 170th St, then west on 160th Ave, then north on 167th St, then west on 165th Ave, then north on 163rd St, then north on 165th St, then north on 167th St, then north on 169th St, then north on 171st St extending north to the town line.

Population: 244

Polling Place: Eagle Point Town Hall, 14802 State Hwy 124, Chippewa Falls, WI 54729

Ward 3

Town of Eagle Point enclosed by the boundary described as going east on County Hwy B at the west town line, then continuing east on 105th Ave, then north on State Hwy 178, then continuing north on County Hwy Y, then continuing north on 175th St to the south line of Certified Survey Map 4488, then west along the south line of Certified Survey Map 4488, then north to the northeast corner of the northwest of the northwest of Section 27,

of T30N R08W, then west along the north line of Section 27 and 26 of T30N R08W to 150th Ave, then west along 150th Ave, then north along State Hwy 124, then west on 155th Ave to the town line, then south along the town line to County Hwy B.

Population: 637

Polling Place: Eagle Point Town Hall, 14802 State Hwy 124, Chippewa Falls, WI 54729

Ward 4

Town of Eagle Point lying south and west of a line described as going east on County Hwy B at the west town line, then continuing east on 105th Ave, then south along State Hwy 178 to the south town line at County Hwy S.

Population: 834

Polling Place: Eagle Point Town Hall, 14802 State Hwy 124, Chippewa Falls, WI 54729

Ward 5

Town of Eagle Point lying south and east of a line described as going north on State Hwy 178 at the south town line to O'Neil Creek, then south and east along the west shore of the Chippewa River, then north along the Old Abe Trail to the north town line and north of a line described as going north from the south side of the Lake Wissota Dam, then north to the north shore of the Chippewa River, then west along the north side of the Chippewa River, then southwest to a point in the center of the Chippewa River, then northwest to a point in the Chippewa River, then north to the Chippewa Falls boundary about 95ft east of the northwest corner of parcel #22908-3334-50030555, then west along the north and west lines of said parcel to the shore of the Chippewa River.

Population: 638

Polling Place: Eagle Point Town Hall, 14802 State Hwy 124, Chippewa Falls, WI 54729

Ward 5A

Town of Eagle Point lying south and west of a line described as going north from the south side of the Lake Wissota Dam, then north to the north shore of the Chippewa River, then west along the north side of the Chippewa River, then southwest to a point in the center of the Chippewa River, then northwest to a point in the Chippewa River, then north to the Chippewa Falls boundary about 95ft east of the northwest corner of parcel #22908-3334-50030555, then west along the north and west lines of said parcel to the shore of the Chippewa River.

Population: 0

Polling Place: Eagle Point Town Hall, 14802 State Hwy 124, Chippewa Falls, WI 54729


BE IT FURTHER RESOLVED,


Wards 1 created above shall be represented by Supervisory District No. 7, Ward 2 shall be represented by Supervisory District No. 5, Wards 3, 4, 5 & 5A shall be represented by Supervisory District No. 16 and


BE IT FURTHER RESOLVED that the Town of Eagle Point, does hereby adopt the ward plan according to the attached map and listing of census blocks.


BE IT FURTHER RESOLVED that the municipal clerk is required to forward a copy of the ward plan to the Chippewa County Clerk within five (5) days after the municipality has enacted or adopted an ordinance or resolution creating wards in accordance with the tentative county supervisory redistricting plan.

Adopted this 16th day of May 2022


Dennis Ferstenou, Town Chair


Rick Bowe, Supervisor


Steve Goettl, Supervisor


Pauline Spiegel, Supervisor


Randall Woodruff, Vice Chair

Attest: 
Laurie Hebert, Clerk

Posted this 17th day May 2022

Posting may be removed on: 17th day June 2022

This ordinance is on file at:
Town of Eagle Point Hall
14802 State Hwy 124
Chippewa Falls, WI 54729
May also be viewed on the Town Website

Ward 5A - Eagle Point

Scale 1"=1000'

Monday, May 16, 2022

Legend

Roads

State/Federal Hwy

County Hwy

Town Road

City/Village Street

Municipal Boundaries

Water

Congressional Districts 2021

3 - Ward 5A

7 - Remains Ward 5

