

**TOWN OF EAGLE POINT  
CHIPPEWA COUNTY  
STATE OF WISCONSIN  
RESOLUTION 2023-1**

**A RESOLUTION ALTERING 159TH STREET IN THE TOWN OF EAGLE POINT,  
CHIPPEWA COUNTY, WISCONSIN**

The Town Board of the Town of Eagle Point, Chippewa County, Wisconsin, by this resolution, adopted by a majority of the town board on a roll call vote with a quorum present and voting and proper notice having been given, resolves and orders as follows:

The process under chapter 82, Wis. stats., to alter a highway by discontinuing a portion of the highway and laying out a turnaround in the town described as follows is hereby initiated:

The portion of the highway and turnaround to be laid out is described as follows:

That part of Lot 2 of Certified Survey Map Number 2672 recorded in Volume 12 of the Certified Survey Maps Pages 123-124 as Document Number 683138 and part of Government Lot 5 of Section 16, Township 29 North, Range 8 West, Town of Eagle Point, Chippewa County, Wisconsin: Commencing at the North Quarter Corner of Section 16, thence S 89° 34' 55" E along the north line of the Northeast Quarter, 2503.98 feet, thence S 52° 10' 22" W 972.58 feet, thence N 79° 14' 34" W 33.11 feet to the point of beginning, thence along the arc of a curve to the right with a radius of 416.05 feet and whose chord bears S 8° 20' 46" W 35.01 feet, thence S 10° 45' 26" W 144.73 feet, thence N 79° 14' 34" W 33.00 feet, thence N 10° 45' 26" E 129.71 feet, thence N 79° 14' 34" W 41.60 feet, thence N 10° 45' 26" E 50.00 feet, thence S 79° 14' 34" E 73.13 feet to the point of beginning.

The portion of the highway to be discontinued is described as follows:


That part of Government Lot 5 of Section 16, Township 29 North, Range 8 West, Town of Eagle Point, Chippewa County, Wisconsin described as follows:


Commencing at the SE corner of Certified Survey Map # 5694 in Volume 28 of Pages 165 – 167 as Document Number 938891 and the point of beginning, thence S 10° 45' 26" W 98.24 feet, thence N 87° 22' 50" W 66.67 feet, thence N 10° 45' 26" E 122.70 feet, thence S 79° 14' 34" E 66.00 feet to the point of beginning.

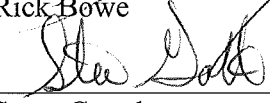
A scale map of the land that will be affected by this resolution is attached.

Adopted this 20<sup>th</sup> day of February, 2023.


Town Board:

  
Dennis Ferstenou


  
Rick Bowe

  
Steve Goettl

  
Pauline Spiegel

  
Randy Woodruff

Attest:

  
Laurie Hebert, Clerk

Posted this 28 day of February, 2023

Posting may be removed on 28 March, 2023

Resolution is on file or may be viewed:  
Eagle Point Town Hall & Town Website  
14802 State Hwy 124  
Chippewa Falls, WI 54729