

**TOWN OF EAGLE POINT  
CHIPPEWA COUNTY  
STATE OF WISCONSIN  
RESOLUTION 2023-4**

**A RESOLUTION ALTERING 156<sup>TH</sup> STREET IN THE TOWN OF EAGLE POINT,  
CHIPPEWA COUNTY, WISCONSIN**

The Town Board of the Town of Eagle Point, Chippewa County, Wisconsin, by this resolution, adopted by a majority of the town board on a roll call vote with a quorum present and voting and proper notice having been given, resolves and orders as follows:

Upon the resolution adopted by the Town Board of the Town of Eagle Point, Chippewa County, Wisconsin, for laying out a turnaround on a highway, Resolution 2023-2, the undersigned, supervisors of the town, met on June 19, 2023 at 7:00 PM at the Town of Eagle Point Town Hall, 14802 State Highway 124, Chippewa Falls, WI 54729, being the time and place stated in the notice that was prepared in accordance with Wis. Stat. Sec. 82.10(3) and served and posted as required by Wis. Stat. Sec. 82.10(4). The notices required in Wis. Stat. 82.10(4) have been properly given and published, and a lis pendens having been filed in the office of the Register of Deeds for Chippewa County, Wisconsin, as required by Wis. Stat. Sec. 82.10(5), we examined the highway, and heard all reasons that were offered for and against the resolution.

It being our opinion that the public good will be promoted, the Town Board of the Town of Eagle Point, Chippewa County, Wisconsin, by this resolution, adopted by a majority of the town board on a roll call vote with a quorum present and voting and proper notice having been given, resolves and orders that the highway be altered by laying out a turnaround. The legal description for the highway to be altered is as follows:


That part of Government Lots 2 and 3 in Section 16 Township 29 North, Range 8 West, Town of Eagle Point, Chippewa County, Wisconsin: Commencing at the Southwest Corner of Section 16, thence N 89° 54' 43" E 3548.52 feet, thence N 0° 00' 00" E 1394.55 feet to the point of beginning, thence N 1° 05' 09" W 30.00 feet, thence N 88° 42' 31" E 98.00 feet, thence S 1° 05' 09" E 30.00 feet, thence S 88° 42' 31" W 98.00 feet to the point of beginning.


The town chair and town clerk shall immediately execute an original recordable Highway Order in the name of the Town discontinuing the above-described highway. The clerk shall submit the original executed order for recording in the office of the Register of Deeds for Chippewa County, Wisconsin, and shall submit a certified copy of this order to the county highway commissioner.


Adopted this 19<sup>th</sup> Day of June, 2023.


Town Board:

  
\_\_\_\_\_  
Charles Hebert

  
\_\_\_\_\_  
Lawrence Frazer


  
\_\_\_\_\_  
Steve Goettl

  
\_\_\_\_\_  
Pauline Spiegel

  
\_\_\_\_\_  
Randy Woodruff

Attest:

Laurie Hebert, Clerk



Posted this 18 day of July 2023

Posting may be removed on 18 August 2023

Resolution is on file or may be viewed:  
Eagle Point Town Hall & Town Website  
14802 State Hwy 124  
Chippewa Falls, WI 54729