

**TOWN OF EAGLE POINT
CHIPPEWA COUNTY
STATE OF WISCONSIN
RESOLUTION 2023-5**

**A RESOLUTION ALTERING 159TH STREET IN THE TOWN OF EAGLE POINT,
CHIPPEWA COUNTY, WISCONSIN**

The Town Board of the Town of Eagle Point, Chippewa County, Wisconsin, by this resolution, adopted by a majority of the town board on a roll call vote with a quorum present and voting and proper notice having been given, resolves and orders as follows:

Upon the resolution adopted by the Town Board of the Town of Eagle Point, Chippewa County, Wisconsin, for discontinuing a portion of the highway and laying out a turnaround in the Town, Resolution 2023-1, the undersigned, supervisors of the town, met on June 19, 2023 at 7:00 PM at the Town of Eagle Point Town Hall, 14802 State Highway 124, Chippewa Falls, WI 54729, being the time and place stated in the notice that was prepared in accordance with Wis. Stat. Sec. 82.10(3) and served and posted as required by Wis. Stat. Sec. 82.10(4). The notices required in Wis. Stat. 82.10(4) have been properly given and published, and a lis pendens having been filed in the office of the Register of Deeds for Chippewa County, Wisconsin, as required by Wis. Stat. Sec. 82.10(5), we examined the highway, and heard all reasons that were offered for and against the resolution.

It being our opinion that the public good will be promoted, the Town Board of the Town of Eagle Point, Chippewa County, Wisconsin, by this resolution, adopted by a majority of the town board on a roll call vote with a quorum present and voting and proper notice having been given, resolves and orders that a portion of the highway be discontinued and a turnaround laid out. The legal description for the highway to be laid out is as follows:

That part of Lot 2 of Certified Survey Map Number 2672 recorded in Volume 12 of the Certified Survey Maps Pages 123-124 as Document Number 683138 and part of Government Lot 5 of Section 16, Township 29 North, Range 8 West, Town of Eagle Point, Chippewa County, Wisconsin: Commencing at the North Quarter Corner of Section 16, thence S 89° 34' 55" E along the north line of the Northeast Quarter, 2503.98 feet, thence S 52° 10' 22" W 972.58 feet, thence N 79° 14' 34" W 33.11 feet to the point of beginning, thence along the arc of a curve to the right with a radius of 416.05 feet and whose chord bears S 8° 20' 46" W 35.01 feet, thence S 10° 45' 26" W 144.73 feet, thence N 79° 14' 34" W 33.00 feet, thence N 10° 45' 26" E 129.71 feet, thence N 79° 14' 34" W 41.60 feet, thence N 10° 45' 26" E 50.00 feet, thence S 79° 14' 34" E 73.13 feet to the point of beginning.

The portion of the highway to be discontinued is described as follows:

That part of Government Lot 5 of Section 16, Township 29 North, Range 8 West,

Town of Eagle Point, Chippewa County, Wisconsin described as follows:

Commencing at the SE corner of Certified Survey Map # 5694 in Volume 28 of Pages 165 – 167 as Document Number 938891 and the point of beginning, thence S 10° 45' 26" W 98.24 feet, thence N 87° 22' 50" W 66.67 feet, thence N 10° 45' 26" E 122.70 feet, thence S 79° 14' 34" E 66.00 feet to the point of beginning.


The town chair and town clerk shall immediately execute an original recordable Highway Order in the name of the Town discontinuing the above-described highway. The clerk shall submit the original executed order for recording in the office of the Register of Deeds for Chippewa County, Wisconsin, and shall submit a certified copy of this order to the county highway commissioner.

Adopted this 19th Day of June, 2023.


Town Board:




Charles Hebert




Lawrence Frazer




Steve Goettl



Pauline Spiegel



Randy Woodruff

Attest: 

Laurie Hebert, Clerk

Posted this 18 day of July 2023

Posting may be removed on 18 August 2023

Resolution is on file or may be viewed:
Eagle Point Town Hall & Town Website
14802 State Hwy 124
Chippewa Falls, WI 54729